



# 2023 Regional District of Central Okanagan East - AOI / VAR

<b>Local Government:</b>	Regional District of Central Okanagan	<b>Map Projection:</b>	Albers
<b>Date:</b>	2/24/2026	<b>CRI Project Number:</b>	CRI-693
<b>Map Prepared By:</b>	K. Stephan	<b>AOI Gross (ha):</b>	128,709.73
<b>GIS/Forestry Consultant:</b>	▲ FORSITE		

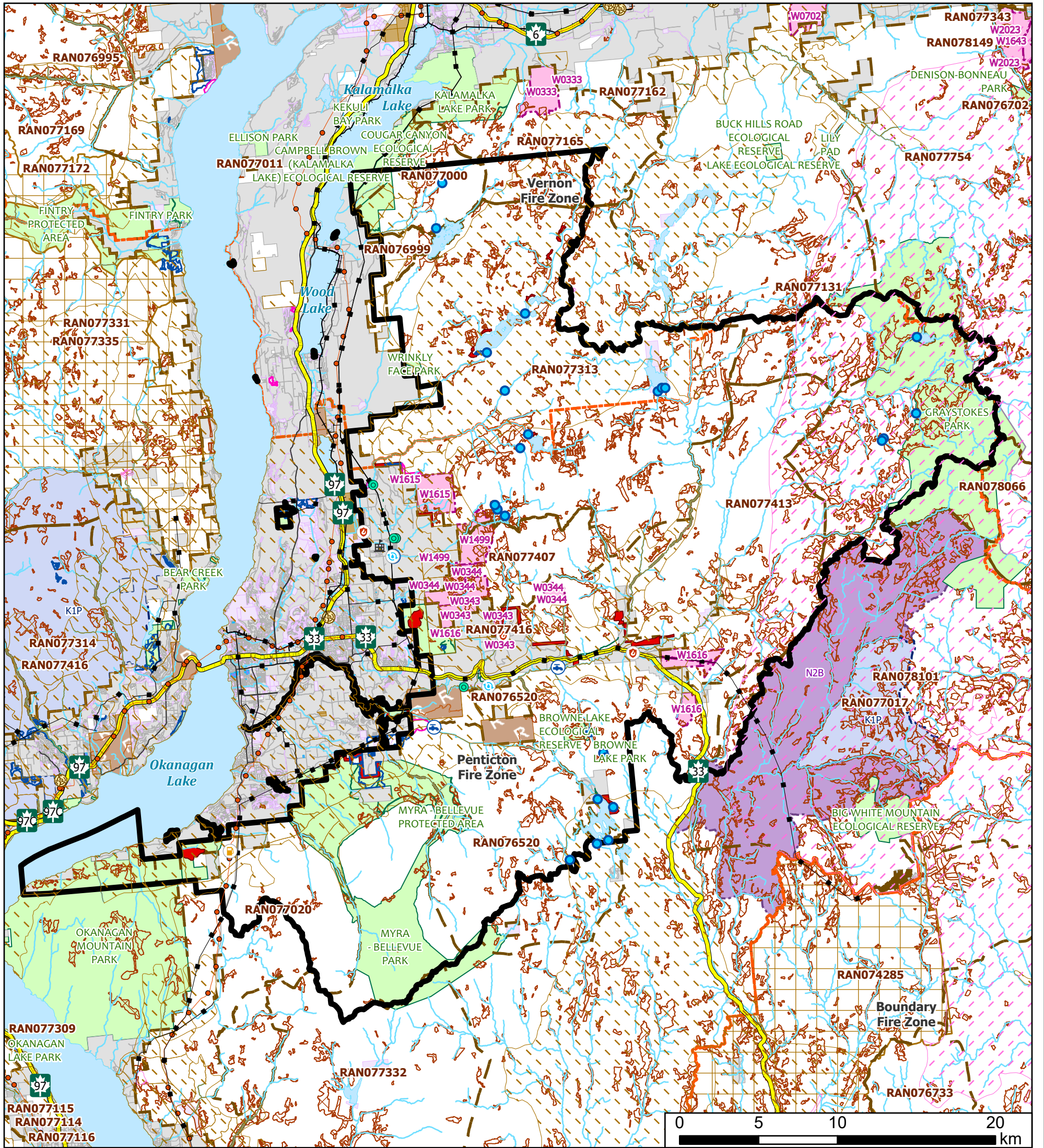


Regional District of Central Okanagan



1:250,000

Although we take great care in the preparation of this information and are confident that it is accurate, we do not give any warranty as to its accuracy or suitability for any purpose that it might be used for. Users assume the risk associated with the accuracy and results of the contents of this document.



CWRP Data	Land Ownership	Values at Risk	Hazardous VAR	Water
AOI	Crown Agency	Chlorination Tank	Timber Processing Facility	Water
Proposed Treatment Unit	Federal	Fire Station	Fuel Station	Stream
<b>Tenures</b>	First Nations	School	Pipeline	<b>Transportation</b>
Community Forests	Municipal	Water Infrastructure	Transmission Lines	Highway
Woodlots	Private	Water Treatment		Arterial Road
First Nations Woodland	Indian Reserves	Dam		Railway
Range Tenure	OGD - Priority Deferral	Ungulate Winter Range		
TFL	Park / Protected Area	Wildlife Habitat Area		
<b>Existing Fuel Treatments</b>	Fire Zone			
Completed				
Prescribed				